APÊNDICE C – Hidrogramas de projeto com armazenamento para expansão urbana de 5, 15 e 30 anos.

MINUTA

Figura 1 – Hidrogramas de Projeto SMB_01_01, com armazenamento para expansão urbana de 5 anos.

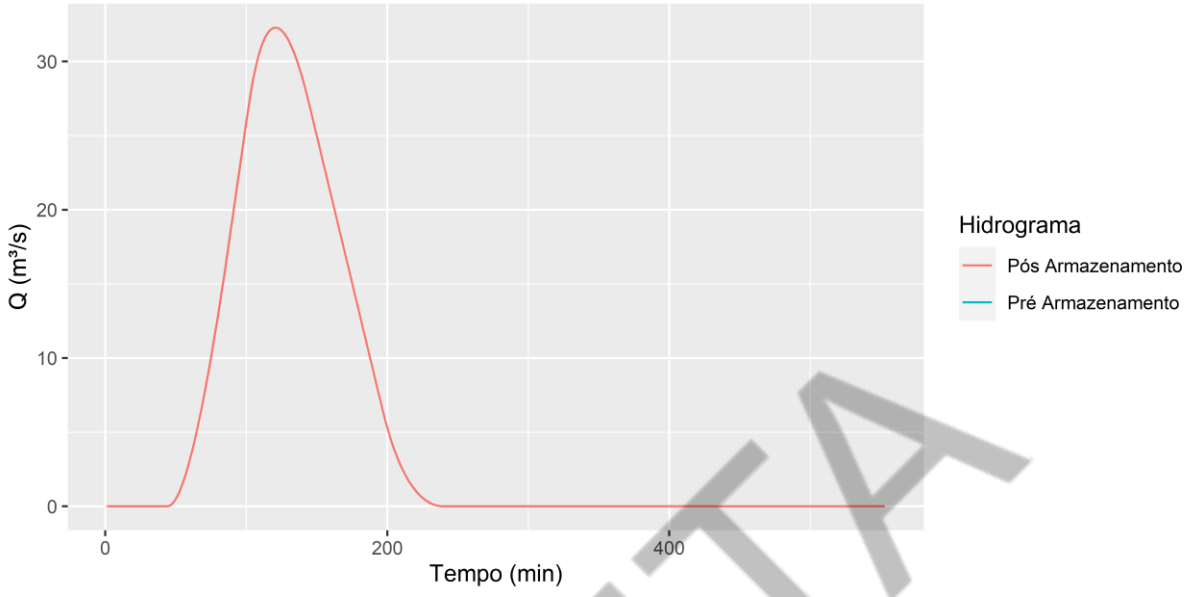

Figura 2 – Hidrogramas de Projeto SMB_01_02, com armazenamento para expansão urbana de 5 anos.

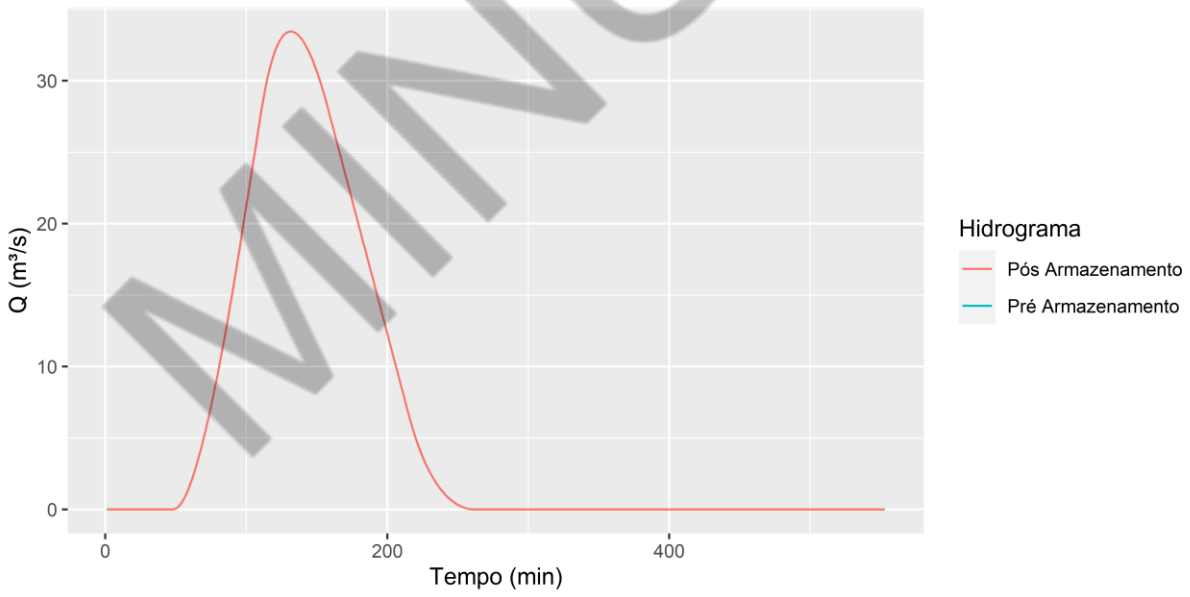

MINUTA

Figura 3 – Hidrogramas de Projeto SMB_01_03, com armazenamento para expansão urbana de 5 anos.

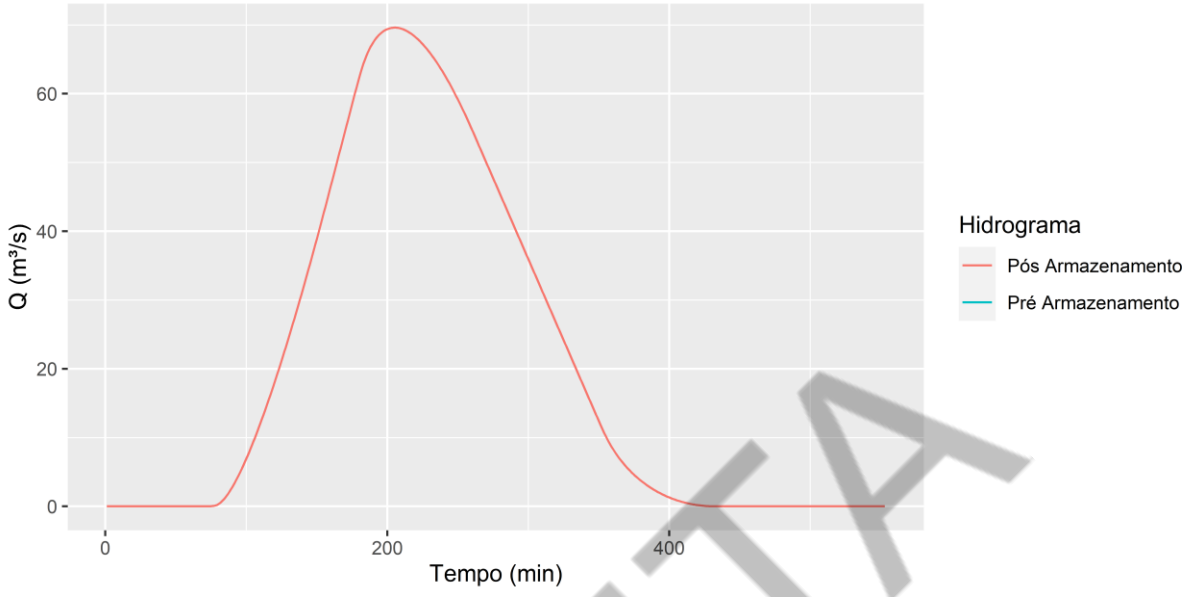

Figura 4 – Hidrogramas de Projeto SMB_01_04, com armazenamento para expansão urbana de 5 anos.

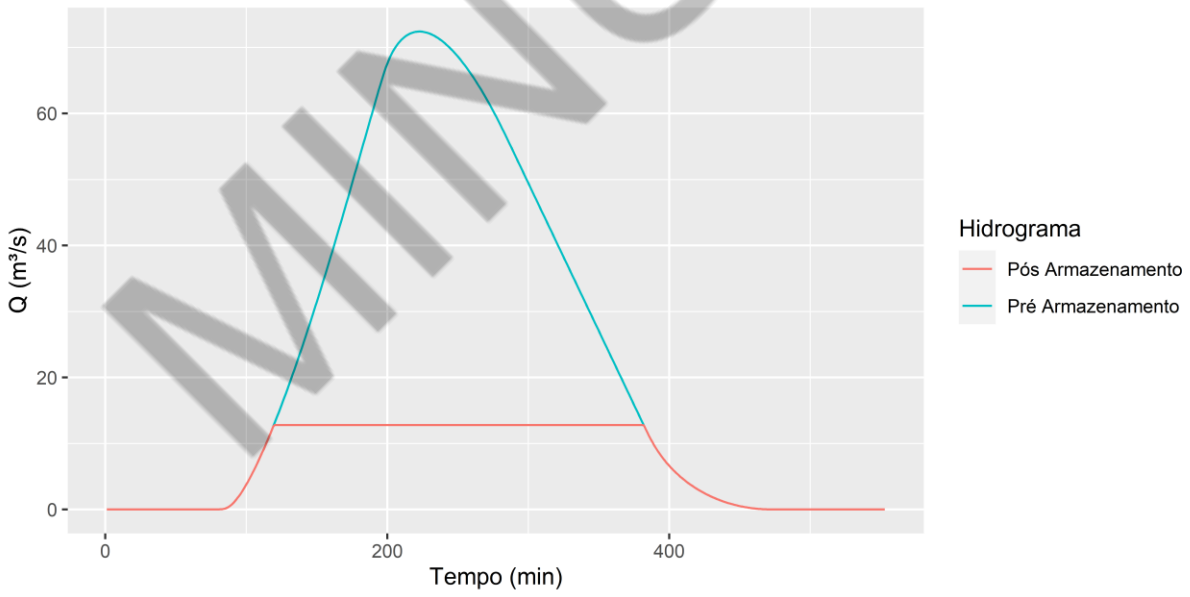

MINUTA

Figura 5 – Hidrogramas de Projeto SMB_01_05, com armazenamento para expansão urbana de 5 anos.

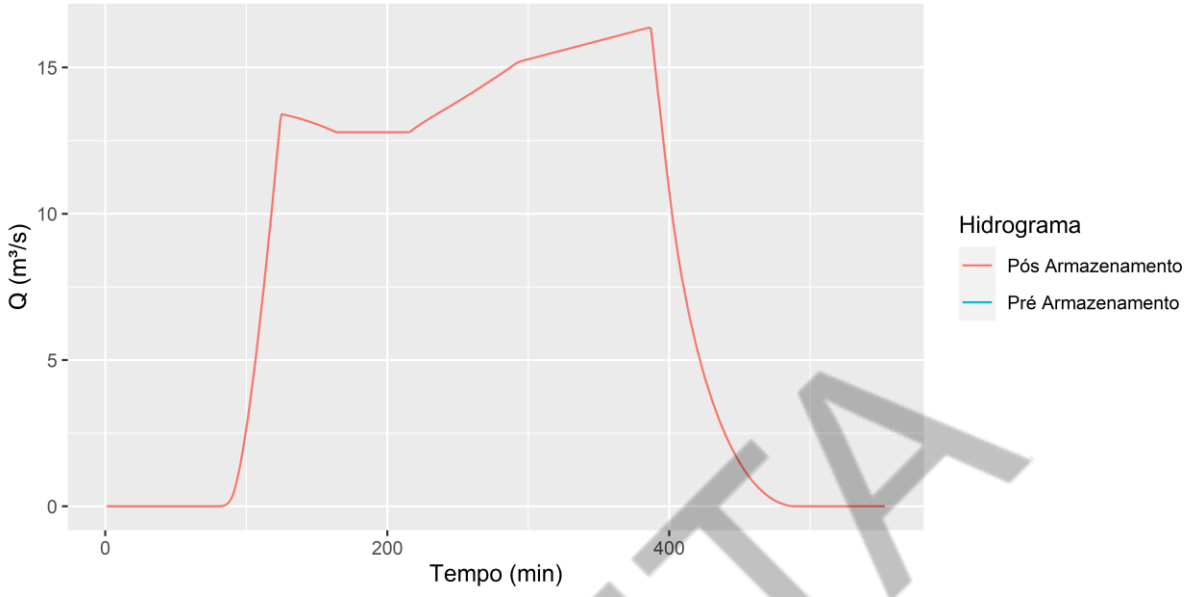

Figura 6 – Hidrogramas de Projeto SMB_02_01, com armazenamento para expansão urbana de 5 anos.

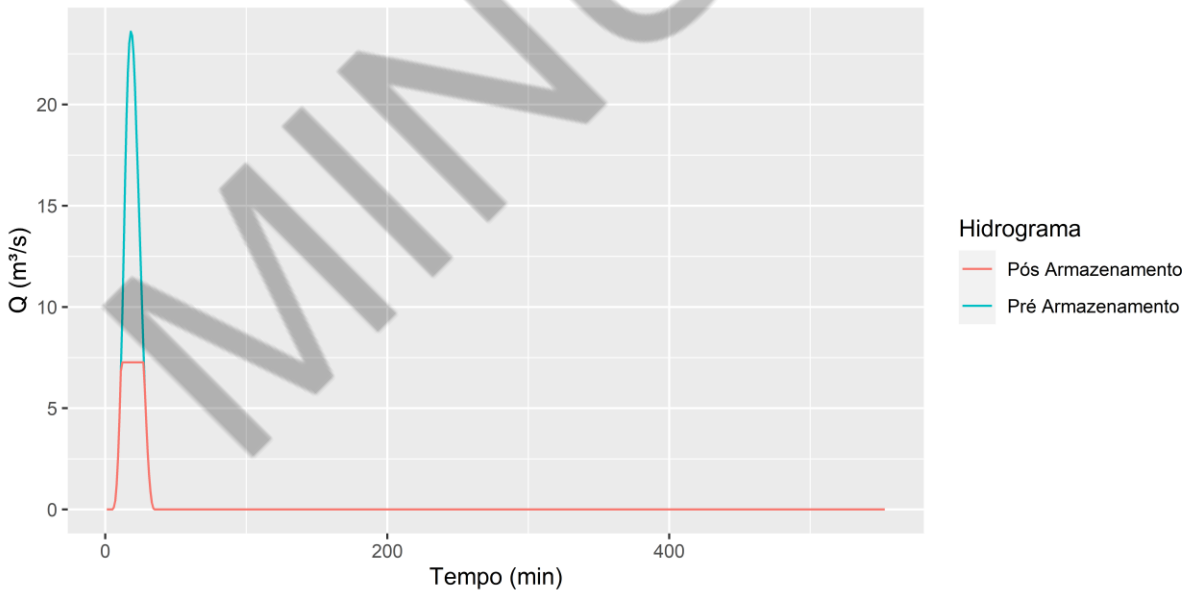

MINUTA

Figura 7 – Hidrogramas de Projeto SMB_01_01, com armazenamento para expansão urbana de 15 anos.

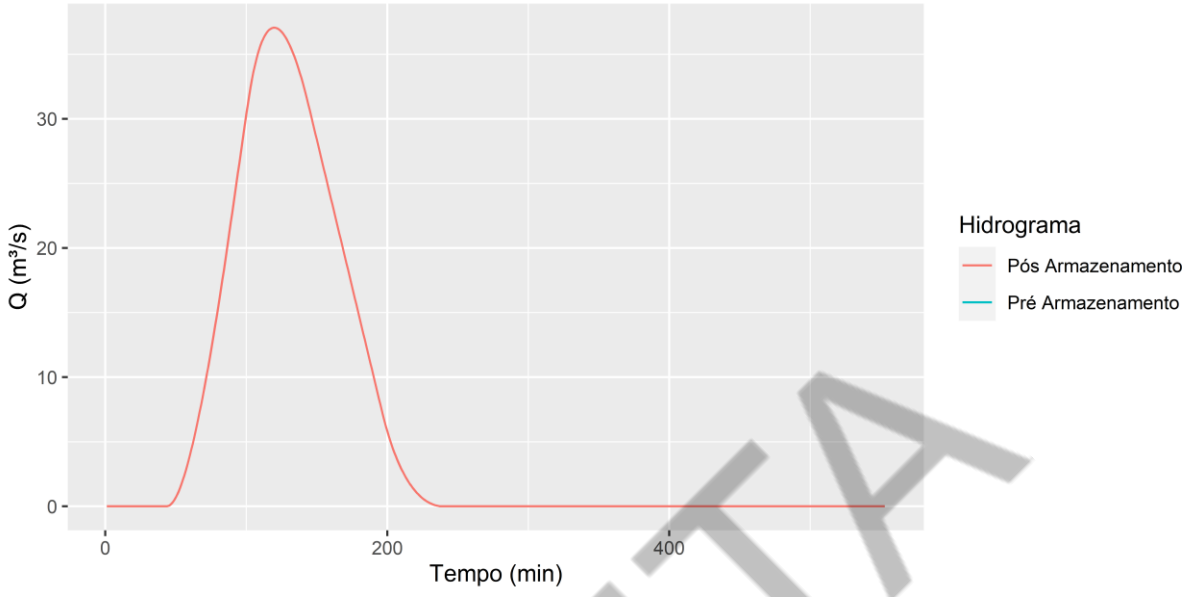

Figura 8 – Hidrogramas de Projeto SMB_01_02, com armazenamento para expansão urbana de 15 anos.

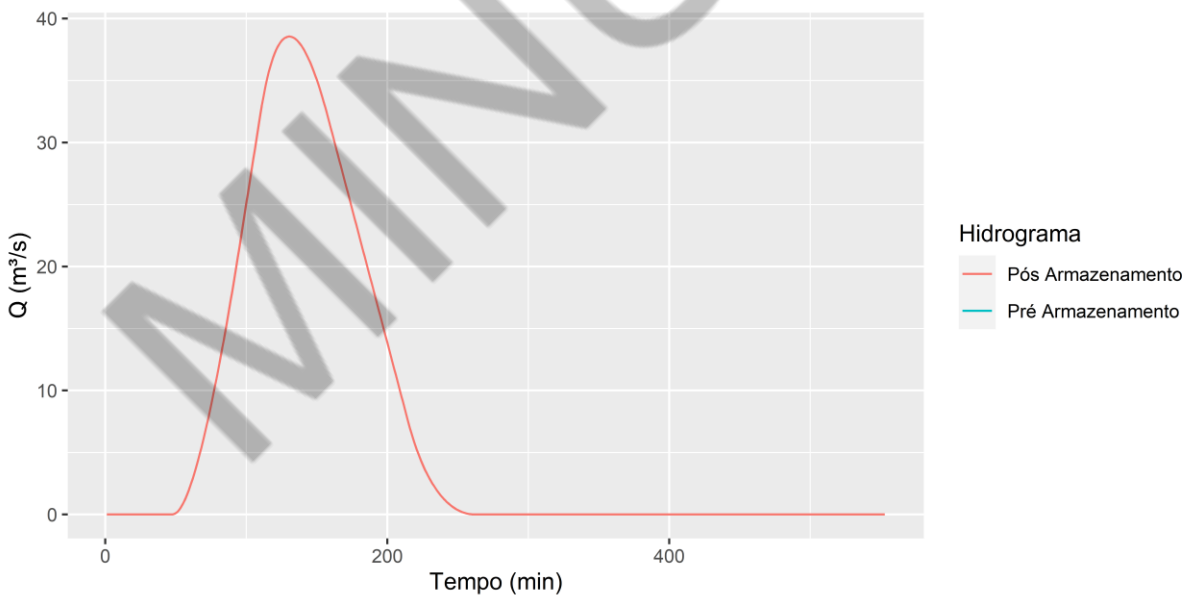

MINUTA

Figura 9 – Hidrogramas de Projeto SMB_01_03, com armazenamento para expansão urbana de 15 anos.

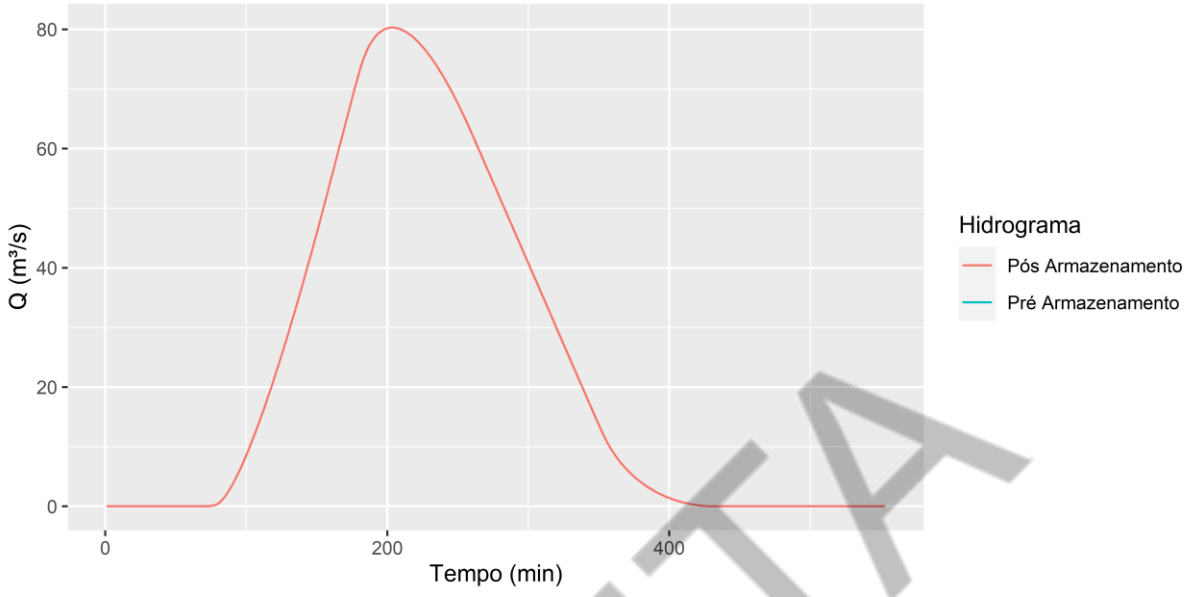

Figura 10 – Hidrogramas de Projeto SMB_01_04, com armazenamento para expansão urbana de 15 anos.

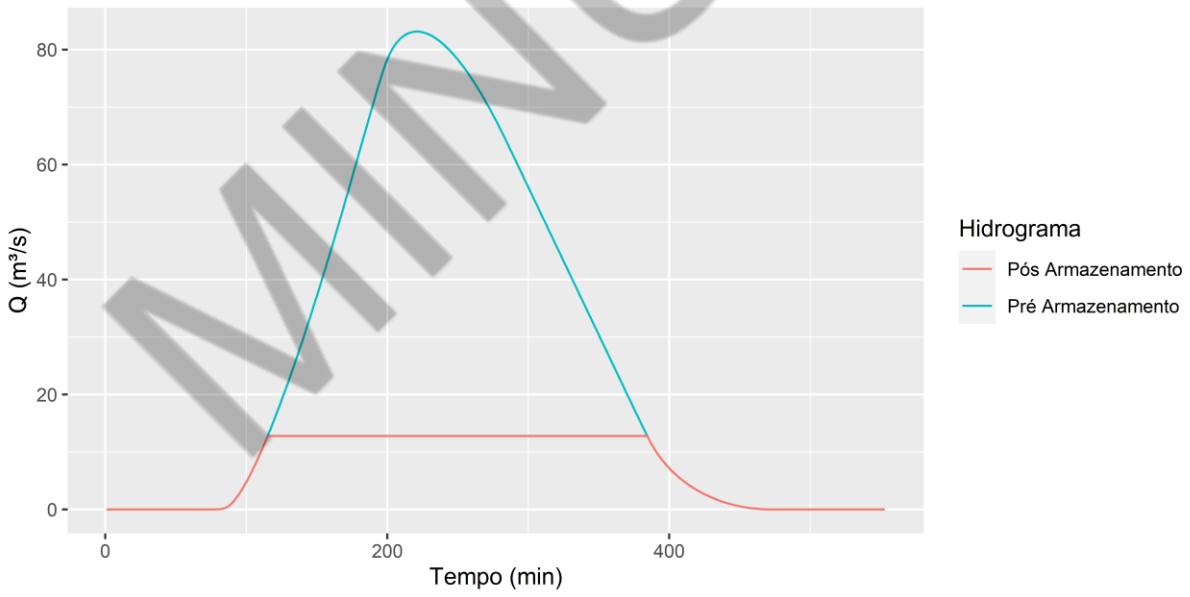

MINUTA

Figura 11 – Hidrogramas de Projeto SMB_01_05, com armazenamento para expansão urbana de 15 anos.

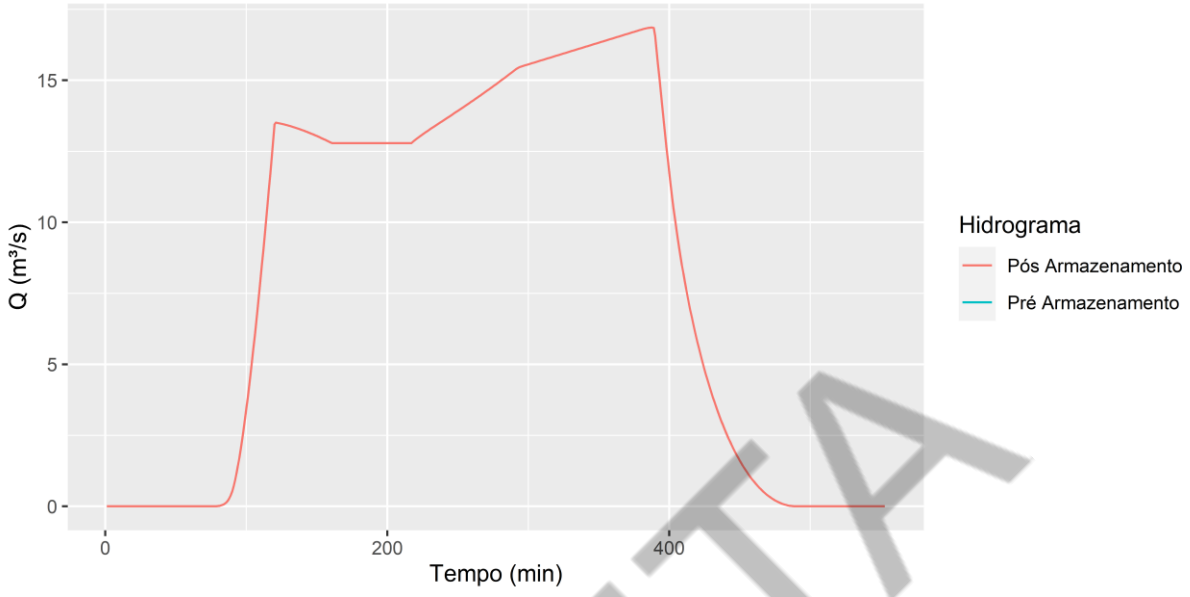

Figura 12 – Hidrogramas de Projeto SMB_02_01, com armazenamento para expansão urbana de 15 anos.

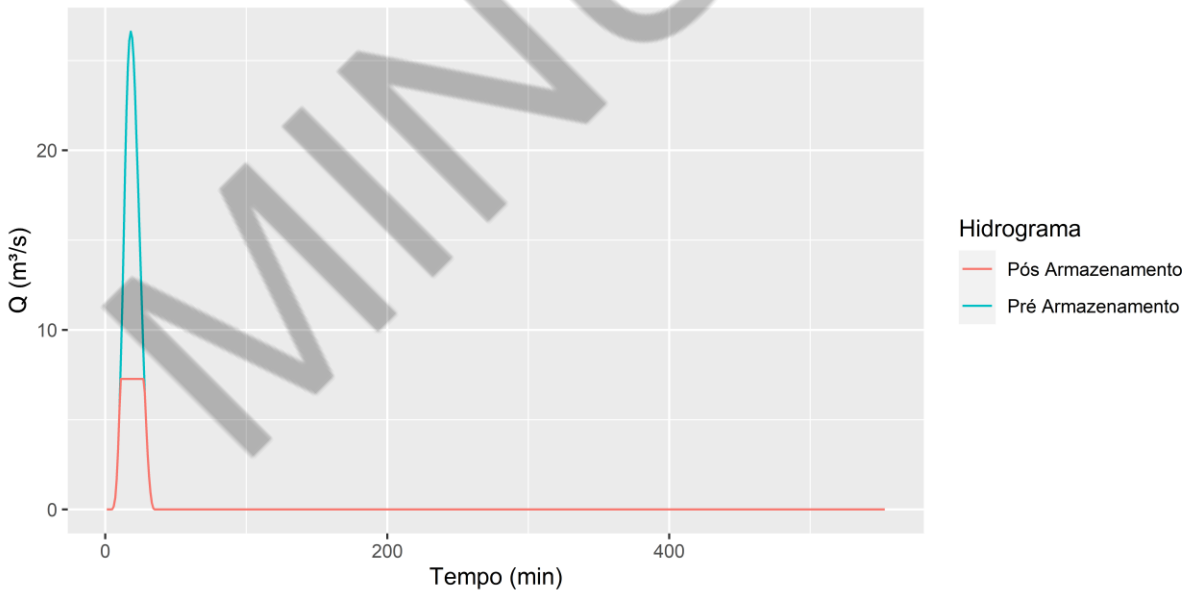

MINUTA

Figura 13 – Hidrogramas de Projeto SMB_01_01, com armazenamento para expansão urbana de 30 anos.

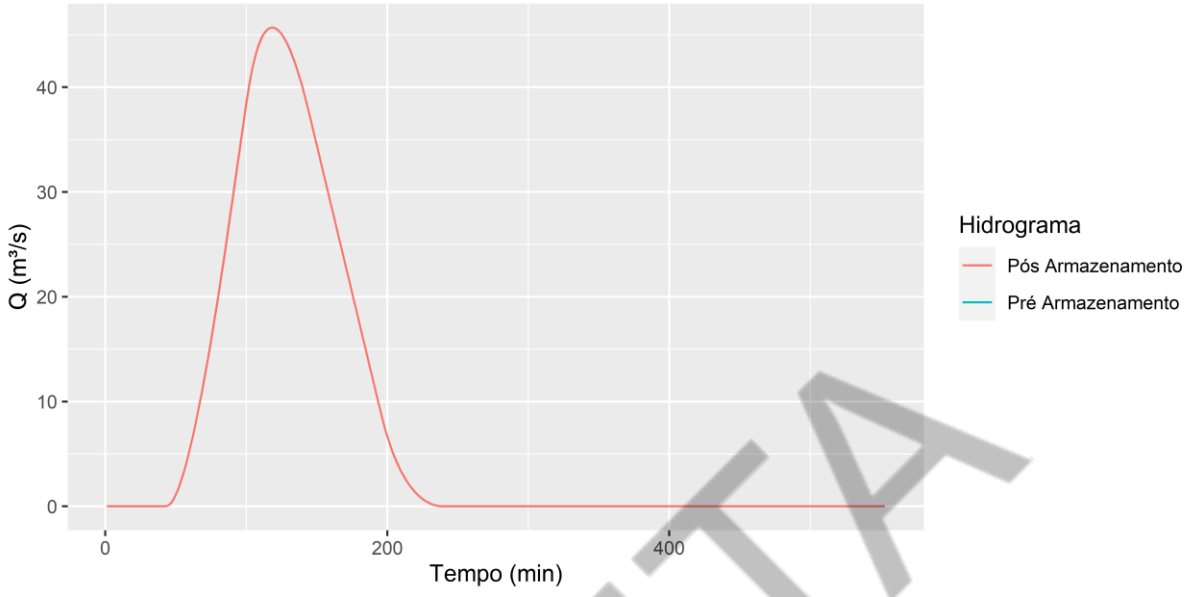

Figura 14 – Hidrogramas de Projeto SMB_01_02, com armazenamento para expansão urbana de 30 anos.

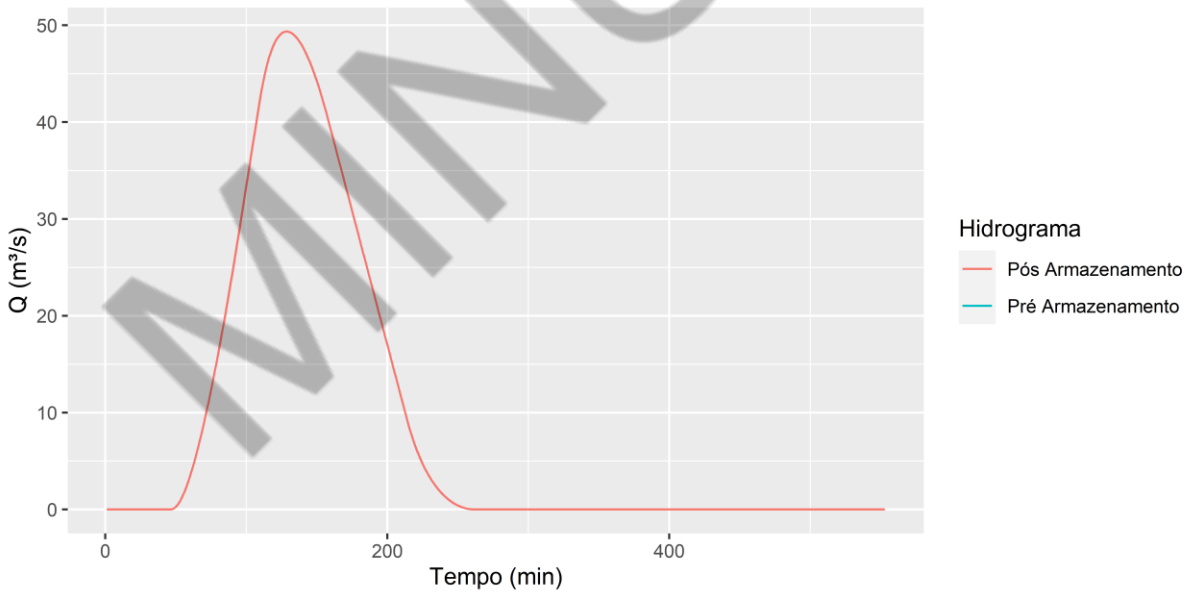

MINUTA

Figura 15 – Hidrogramas de Projeto SMB_01_03, com armazenamento para expansão urbana de 30 anos.

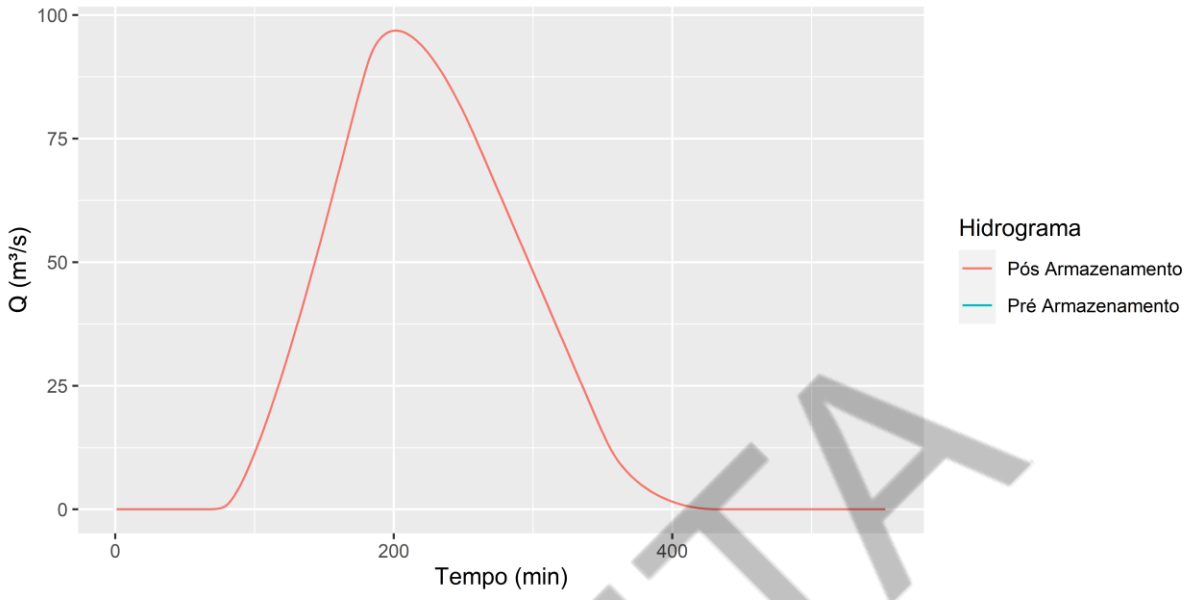

Figura 16 – Hidrogramas de Projeto SMB_01_04, com armazenamento para expansão urbana de 30 anos.

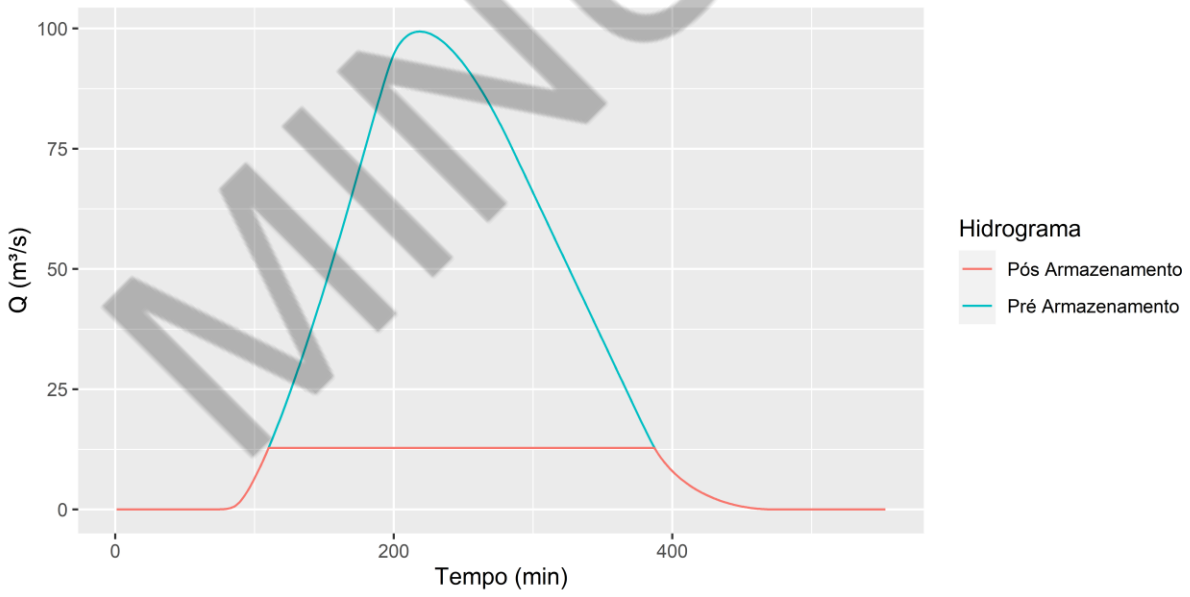

MINUTA

Figura 17 – Hidrogramas de Projeto SMB_01_05, com armazenamento para expansão urbana de 30 anos.

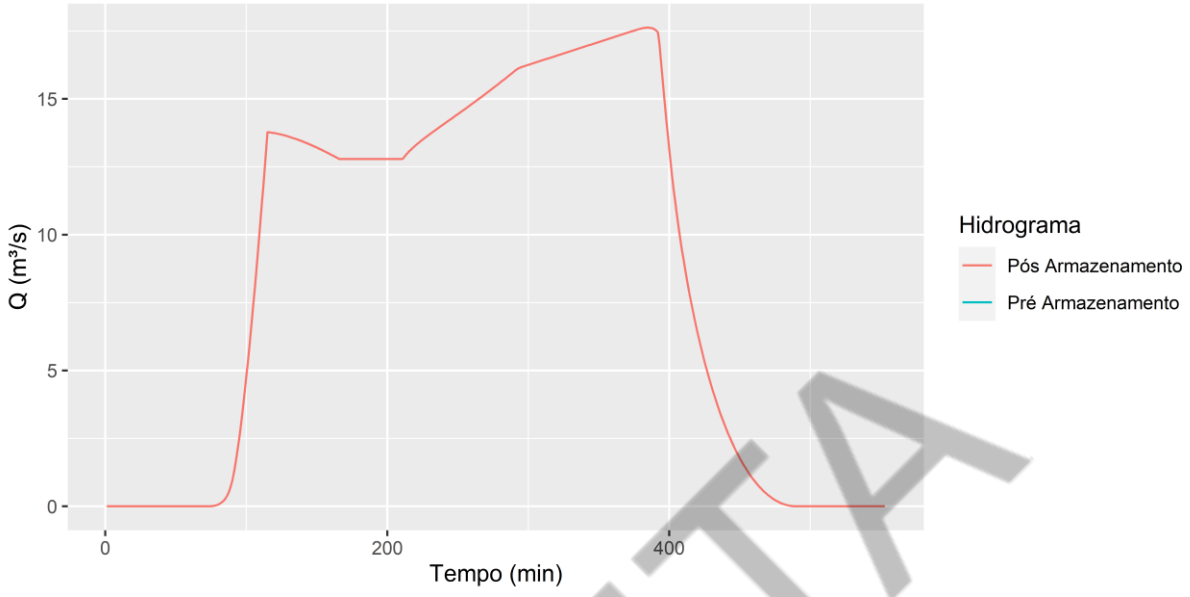

Figura 18 – Hidrogramas de Projeto SMB_02_01, com armazenamento para expansão urbana de 30 anos.

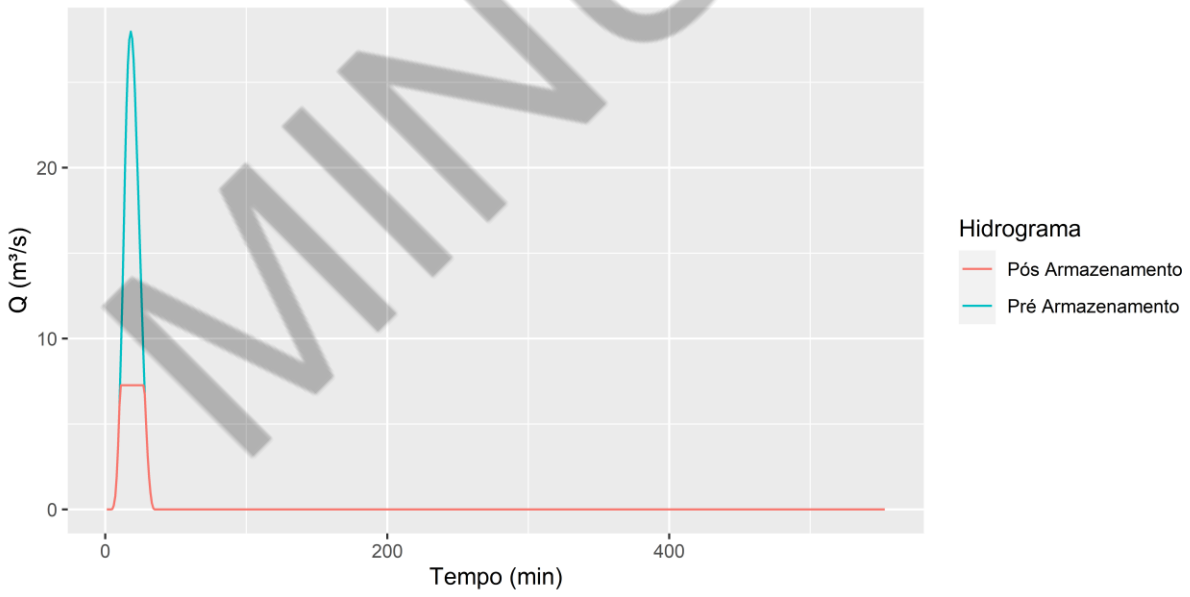

MINUTA